

Event Details

Reference: WN10DEC041TM
Name: HoneyFest
Location: Honey Street, Wiltshire
Start Date: 18/12/2010
End Date: 18/12/2010
AA Contact: 01935 816610
Email Contact: signs.southwest@theaa.com









Key to Abbreviations









Fixing









| | |
|--------------------------|--------|
| Post Clips 'D' | Clip |
| Long Leg Stand | L/leg |
| Metal Post | M/post |
| Post Extension | P/extn |
| Quick Fit Frame | Q Fit |
| RSJ Clamps | RSJ |
| Screwband | S/band |
| Stand with support plate | S/supp |
| Wooden Stake | Stake |
| Standard leg stand | Stand |






Fixing Point and Location

| | |
|------------------------|----------|
| Advance Direction Sign | ADS |
| Bridge | Bri |
| Car park | C/park |
| Centre reservation | C/res |
| Carriageway | C/way |
| Direction Sign | D/Sign |
| Junction | Junc |
| Lamp Column | L/col |
| Lamp Post (column) | L/post |
| Lane | La |
| Local Direction Sign | LDS |
| Motorway | M/way |
| Nearside | N/side |
| North | Nth |
| Offside | O/side |
| Post | Post |
| Roundabout | R/about |
| Road | Rd |
| South | Sth |
| T Junction | T/junct |
| Traffic Lights | T/lights |
| Cross Roads | X/rd |

| Sign No. | Sign Size | Fixing | xht (mm) | Sign Design | Fixing Point and Location | Local Authority |
|----------|-----------|-----------|----------|---|--|-------------------------------|
| 001 | 915x560 | Screwband | 62.5 |  | LDS A361 advance roundabout Horton Road | Wiltshire Highways East |
| 002 | 915x560 | Screwband | 62.5 |  | ADS A361 London Road advance roundabout Horton Road | Wiltshire Highways East |
| 003 | 950x450 | Screwband | 62.5 |  | LDS Horton Road advance Chandlers Lane | Wiltshire Highways East |
| 004 | 950x450 | Screwband | 62.5 |  | LDS Horton Road advance Unclass Road to Little Horton | Wiltshire Highways East |
| 005 | 950x450 | Screwband | 62.5 |  | LDS Horton Road advance Pig Lane | Wiltshire Highways East |
| 006 | 950x450 | Screwband | 62.5 |  | LDS Horton Road advance Unclass Road through Allington | Wiltshire Highways East |
| 007 | 1050x450 | Screwband | 62.5 |  | LDS Horton Road advance Cannings Cross | Wiltshire Highways East |
| 008 | 950x450 | Screwband | 62.5 |  | LDS Cannings Cross advance Lipsgate to All Cannings | Wiltshire Highways East |

| Sign No. | Sign Size | Fixing | xht (mm) | Sign Design | Fixing Point and Location | Local Authority |
|----------|-----------|-----------|----------|---|---|-------------------------------|
| 009 | 950x450 | Screwband | 62.5 |  | LDS Cannings Cross advance Unclass Road to Stanton St Bernard | Wiltshire Highways East |
| 010 | 950x450 | Screwband | 62.5 |  | LDS Cannings Cross advance 2nd Unclass Road to Stanton St Bernard | Wiltshire Highways East |
| 011 | 1050x450 | Screwband | 62.5 |  | LDS Cannings Cross advance Unclass Road to Alton Barnes | Wiltshire Highways East |
| 012 | 1050x450 | Screwband | 62.5 |  | LDS Unclass Road from Wilcott advance Unclass Road to Alton Barnes | Wiltshire Highways East |
| 013 | 950x450 | Screwband | 62.5 |  | LDS Unclass Road advance Unclass Road in Alton Barnes leading to Woodborough | Wiltshire Highways East |
| 014 | 1050x450 | Screwband | 62.5 |  | LDS Honey Street advance Unclass Road to Barge Inn | Wiltshire Highways East |
| 015 | 950x450 | Screwband | 75 |  | LDS A4 Bath Road advance Rebbecks Meadow | Wiltshire Highways East |
| 016 | 1050x450 | Screwband | 75 |  | LDS A4 Bath Road advance Rebbecks Meadow | Wiltshire Highways East |

| Sign No. | Sign Size | Fixing | xht (mm) | Sign Design | Fixing Point and Location | Local Authority |
|----------|-----------|--------------------|----------|---|--|-------------------------|
| 017 | 950x450 | Screwband | 62.5 |  | LDS From A4 advance Unclass Road to Alton Barnes | Wiltshire Highways East |
| 018 | 950x450 | Screwband | 62.5 |  | LDS Wilcott Road advance Hare Street | Wiltshire Highways East |
| 019 | 950x450 | Screwband | 62.5 |  | LDS Alton Road advance Unclass Road to West Stowell | Wiltshire Highways East |
| 020 | 950x450 | Screwband | 62.5 |  | LDS Wilcott Road advance Woodborough Road | Wiltshire Highways East |
| 021 | 1050x450 | Standard leg stand | 75 |  | Verge A435 North Street advance Wilcott Road | Wiltshire Highways East |
| 022 | 950x450 | Standard leg stand | 75 |  | Verge A435 North Street advance Wilcott Road | Wiltshire Highways East |
| 023 | 1050x450 | Screwband | 75 |  | Lampost A435 North Street at roundabout Broomcroft Road | Wiltshire Highways East |
| 024 | 1050x450 | Standard leg stand | 75 |  | Verge A435 Salisbury Road advance Green Drove | Wiltshire Highways East |

| Sign No. | Sign Size | Fixing | xht (mm) | Sign Design | Fixing Point and Location | Local Authority |
|----------|-----------|--------------------|----------|---|--|-------------------------|
| 025 | 1050x750 | Standard leg stand | 75 |  | Verge A435 advance Woodborough Inn Roundabout | Wiltshire Highways East |
| 026 | 1050x750 | Standard leg stand | 62.5 |  | Verge At exit Broad Street from Woodborough Inn roundabout | Wiltshire Highways East |
| 027 | 750 | Long Leg Stand | 75 |  | Verge Honey Street South advance humped river bridge | Wiltshire Highways East |
| 028 | 1050x750 | Standard leg stand | 75 |  | Free Standing Honey Street advance Car Park Entrance | Wiltshire Highways East |
| 029 | 1050x750 | Standard leg stand | 75 |  | Junction Honey Street in junction Unclass Road to Barge Inn | Wiltshire Highways East |

Event Details

Reference: WN10DEC041TM
Name: HoneyFest
Location: Honey Street, Wiltshire
Start Date: 18/12/2010
End Date: 18/12/2010

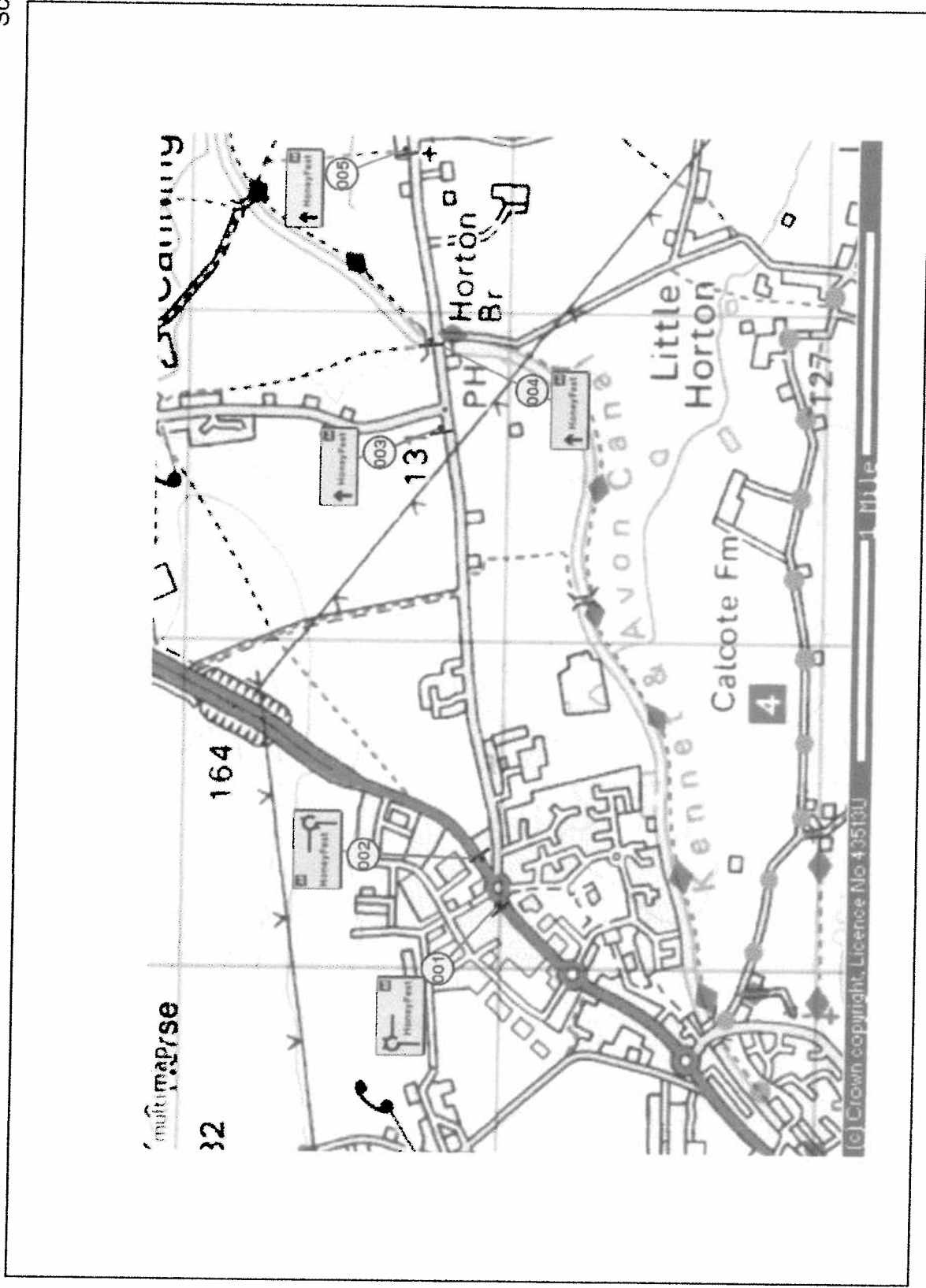
AA Contact: 01935 816610
Email Contact: signs.southwest@theaa.com

List of Maps

| | |
|-------------------------|---|
| Signs 1-5 | 2 |
| Signs 6-8 | 3 |
| Signs 11-14,27-29 | 4 |
| Signs 15-17 | 5 |
| Signs 18,20-24 | 6 |
| Sign 19 | 7 |
| Signs 25,26 | 8 |
| Signs 9,10 | 9 |

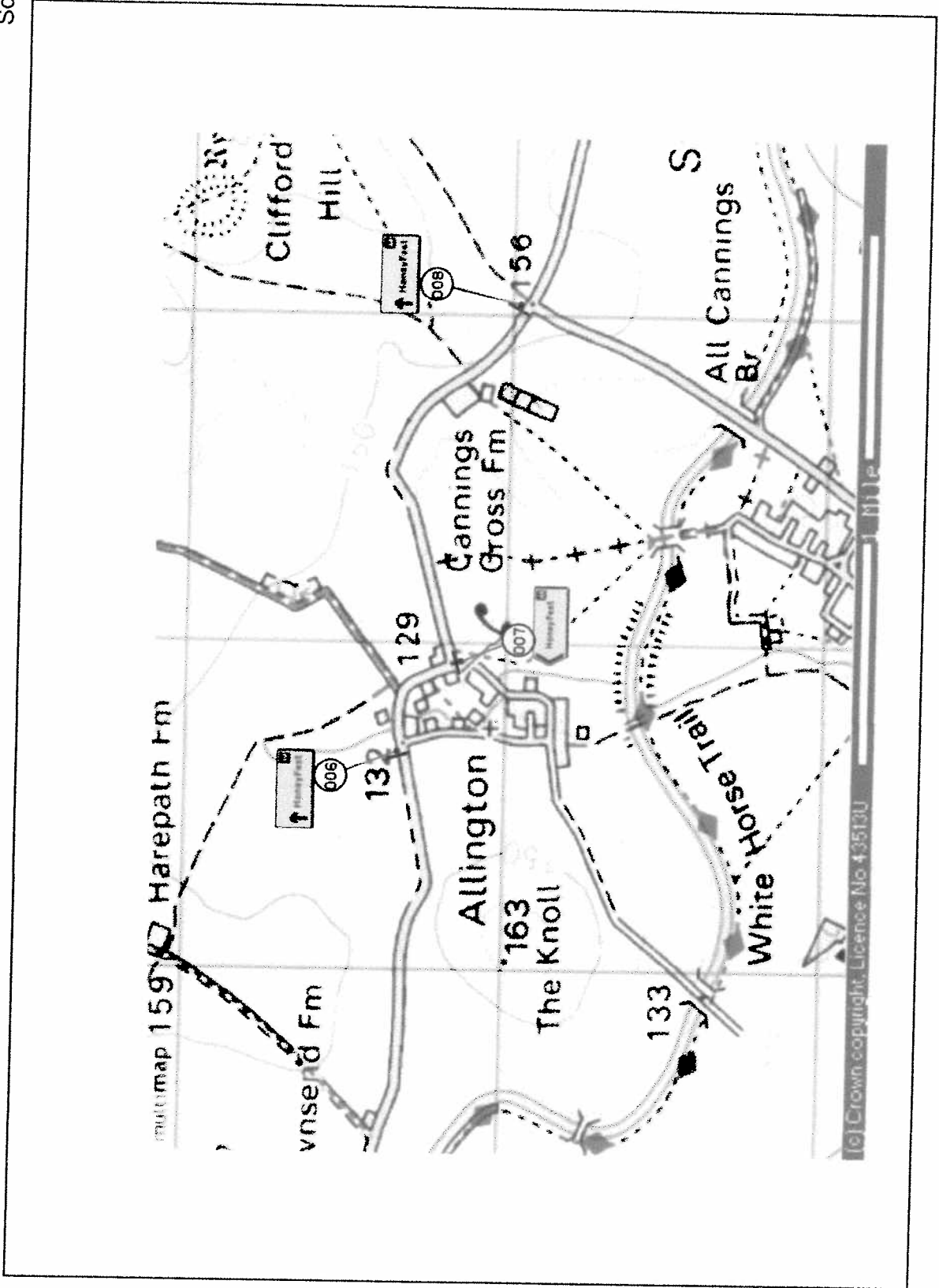
Map Name: Signs 1-5

Scale: 1:25000



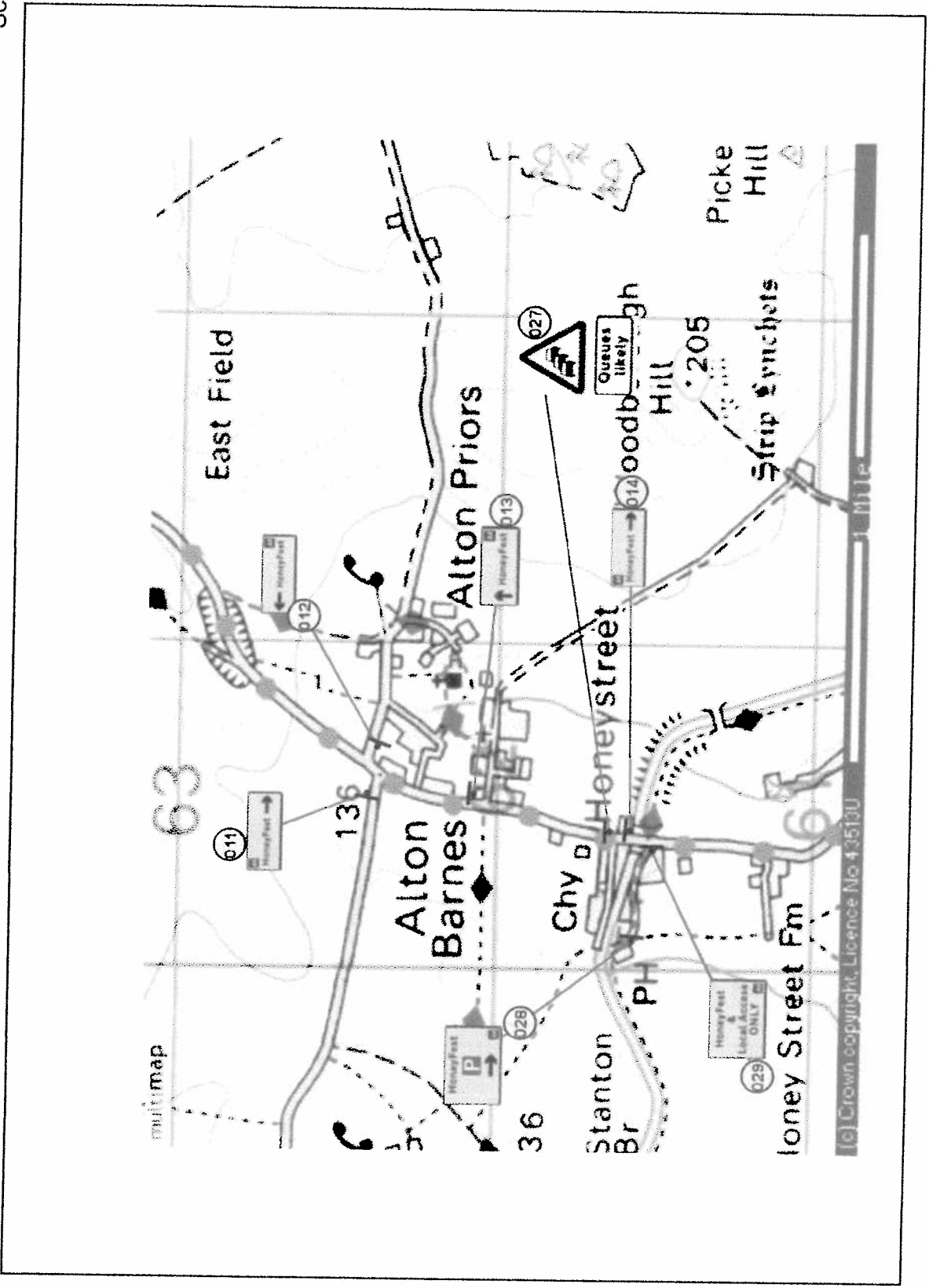
Map Name: Signs 6-8

Scale: 1:25000



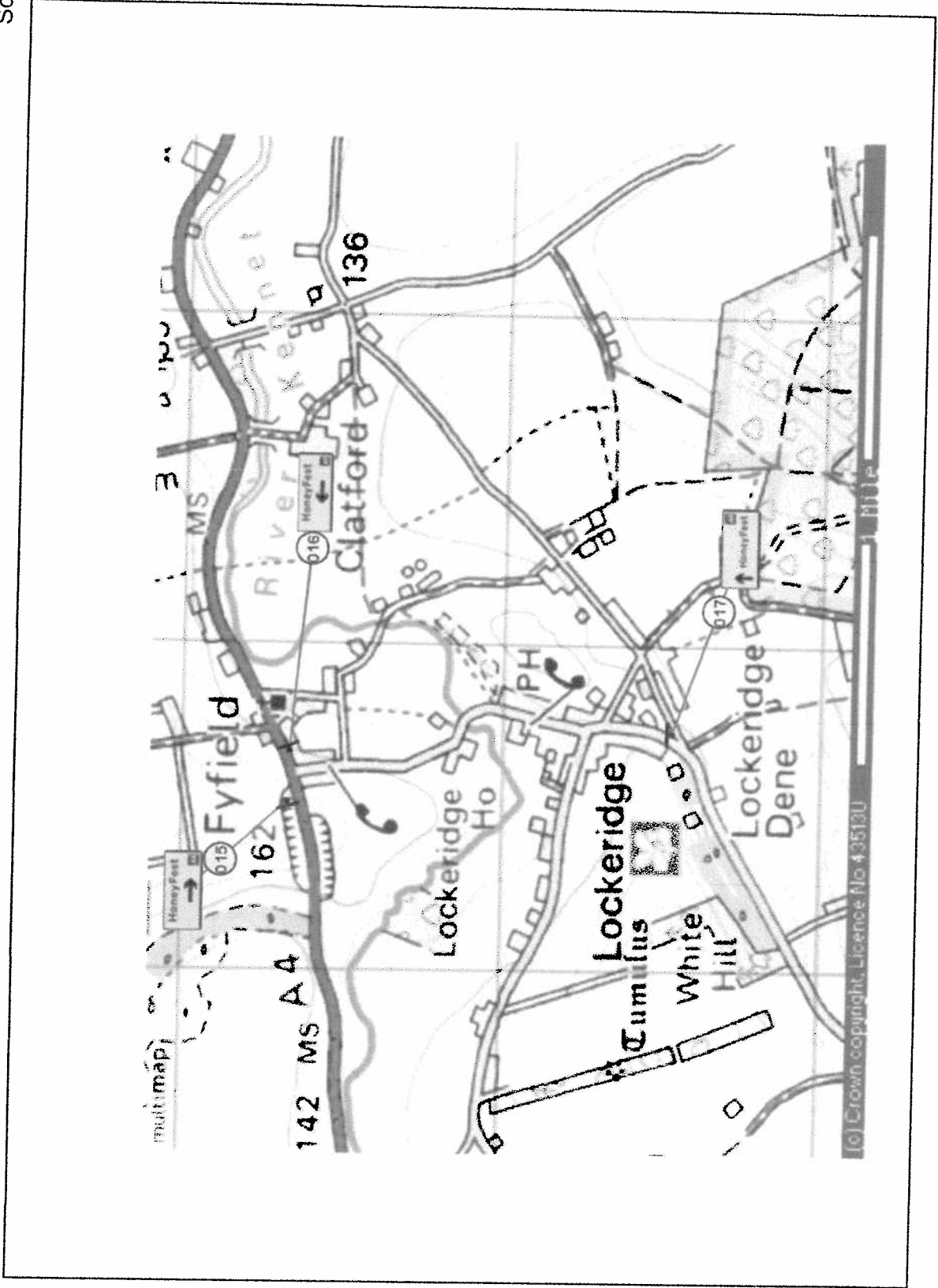
Map Name: Signs 11-14,27-29

Scale:1:25000



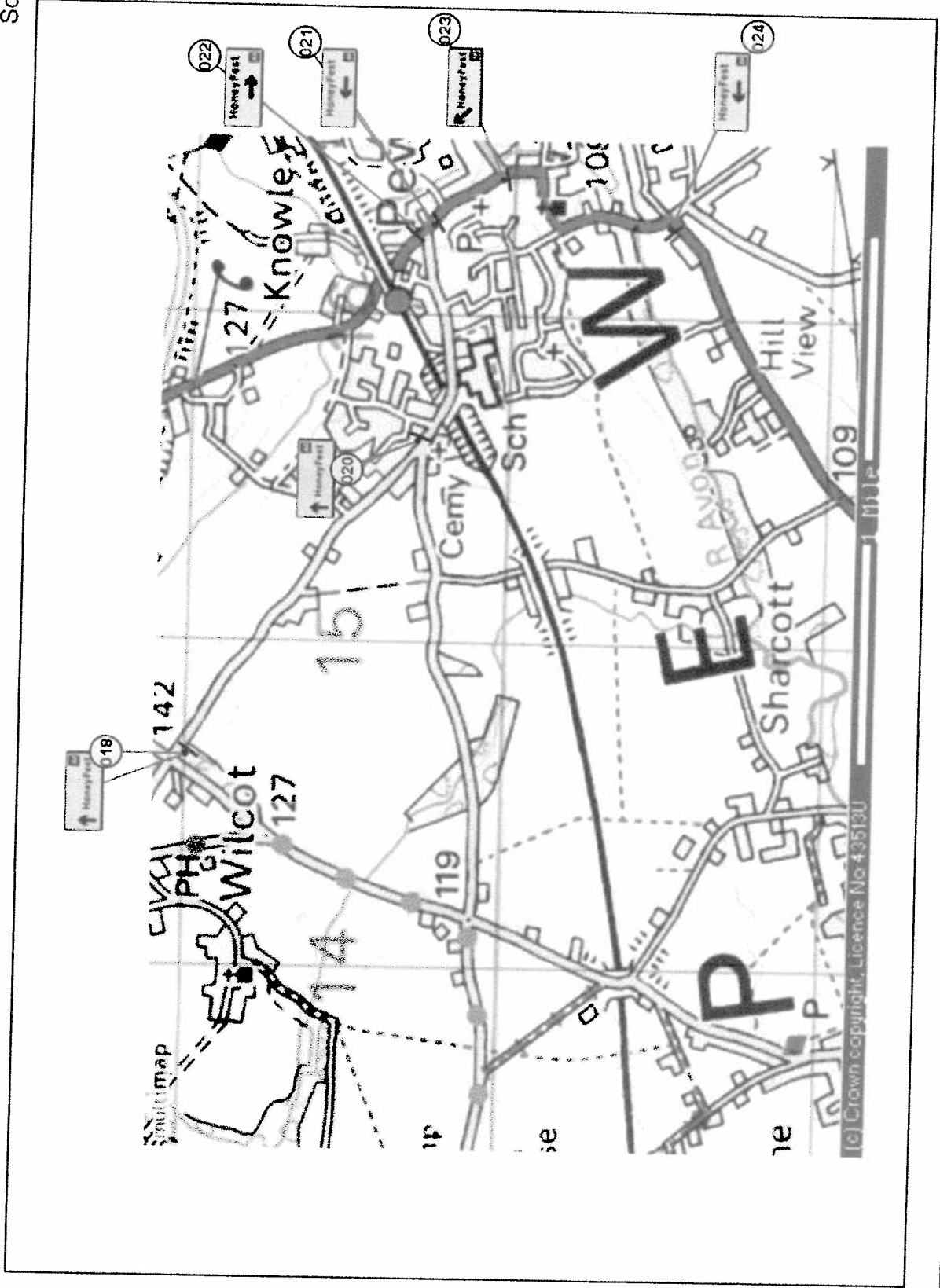
Map Name: Signs 15-17

Scale: 1:25000



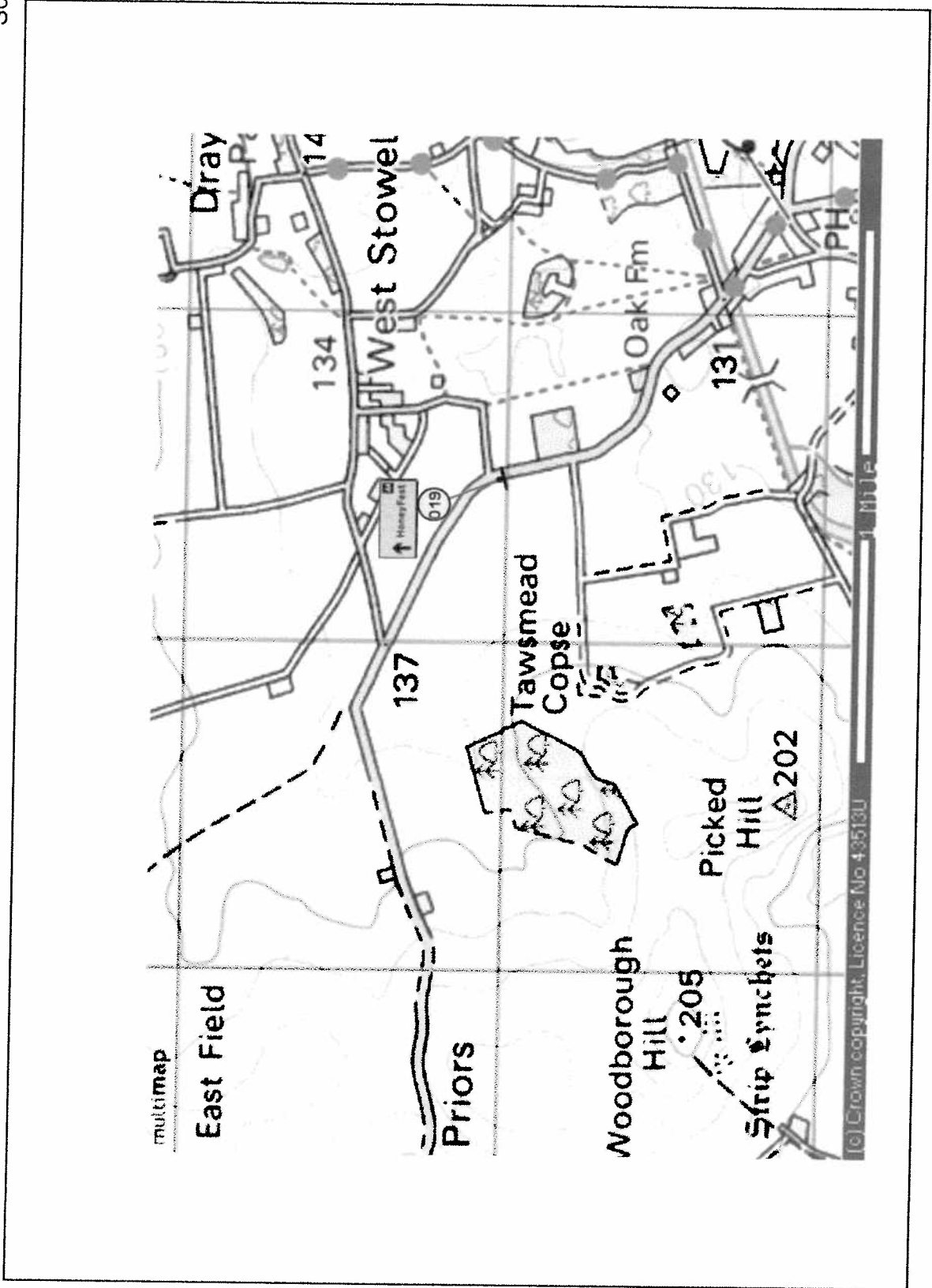
Map Name: Signs 18,20-24

Scale:1:25000



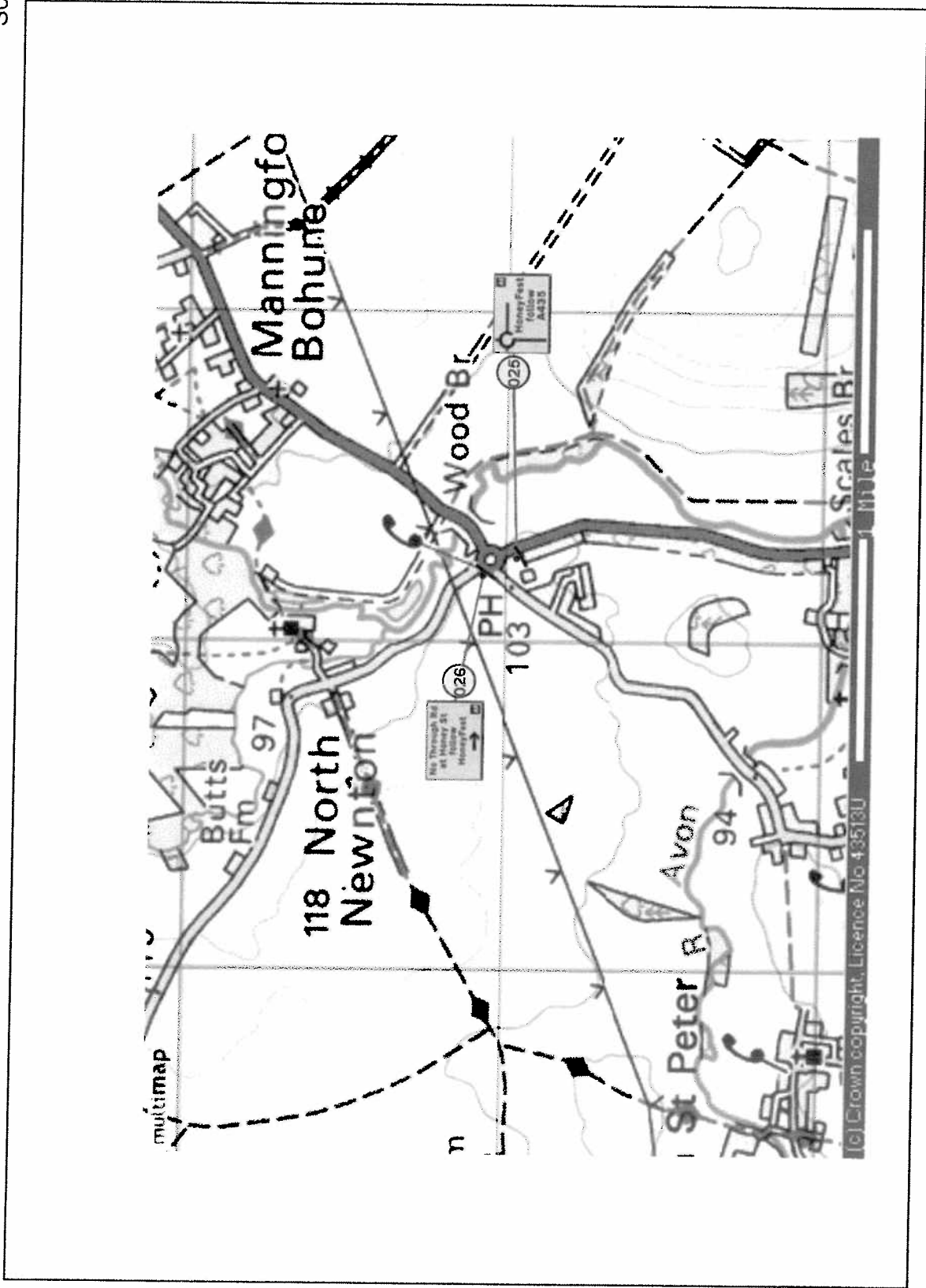
Map Name: Sign 19

Scale: 1:25000



Map Name: Signs 25,26

Scale: 1:25000



Map Name: Signs 9,10

Scale: 1:25000

